

Rotterdam October 18th

Hindrance Amsterdam

**Interreg
North Sea**



Co-funded by
the European Union

ShareDiMobiHub

When do we implement a (digital) hub?

- Public transport stations
- Points of interest
 - Near shopping centers
 - At events (digital and temporary)
 - museums, etc
- In private initiatives (UvA)
- Locations that have been the subject of complaints

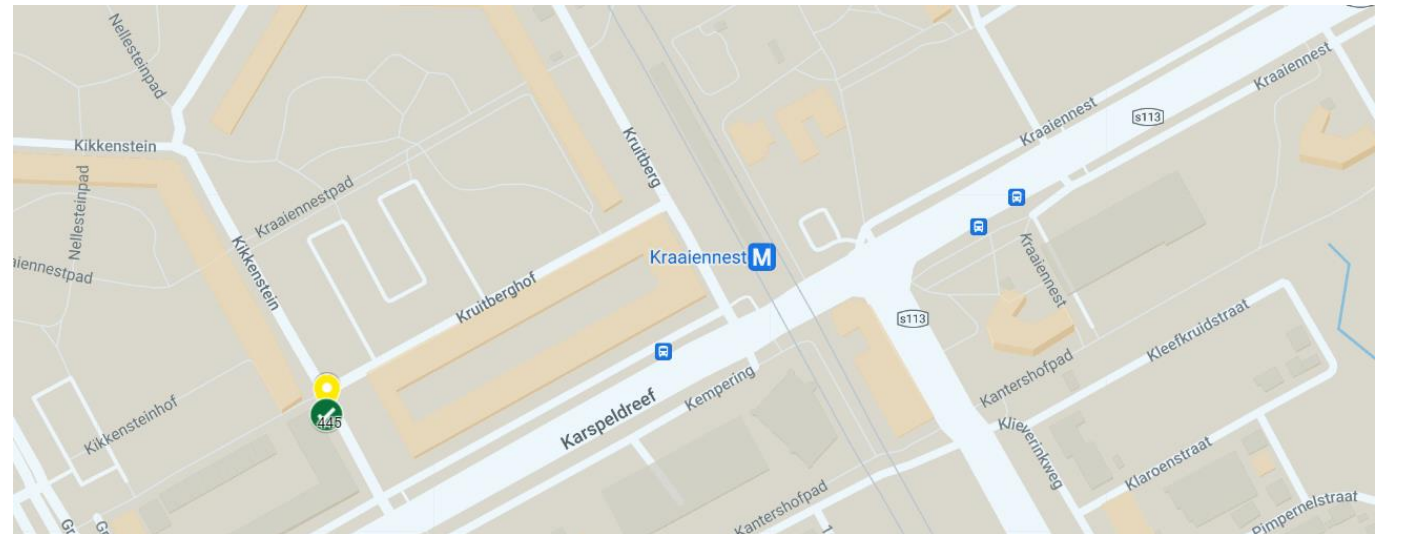
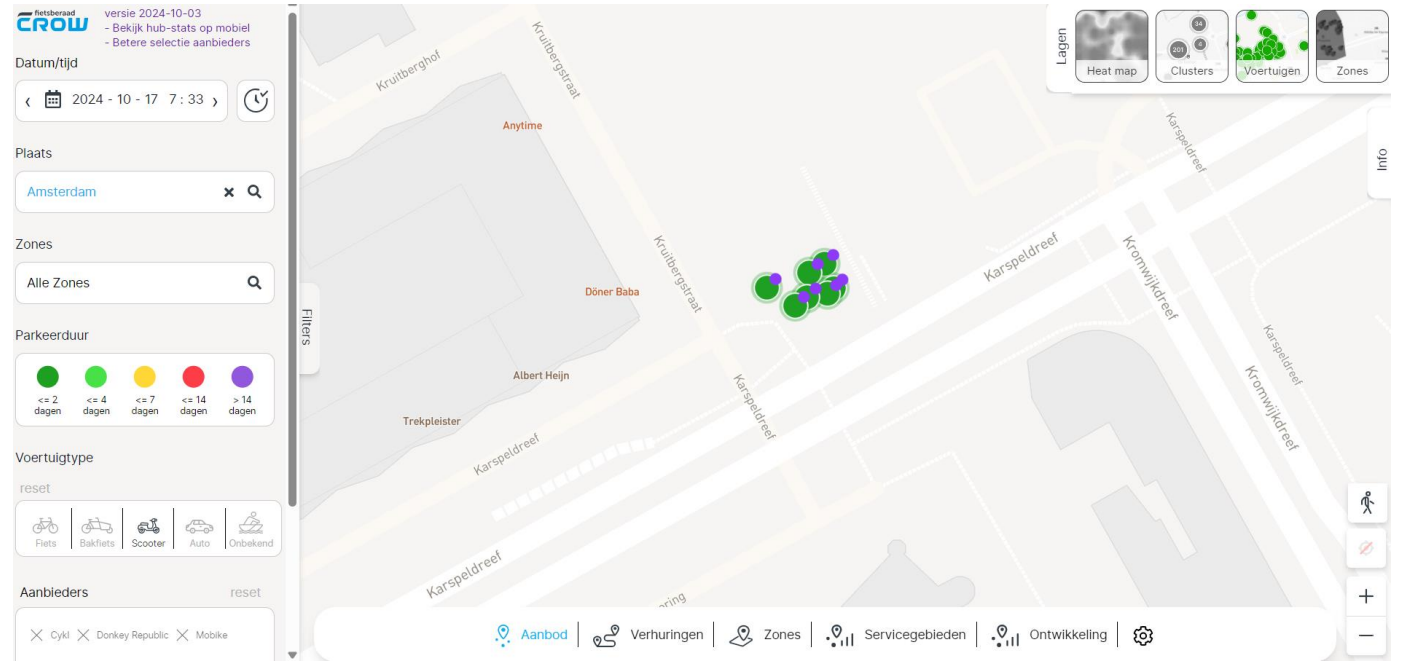


Metrostation Kraaiennest > Complaint: To many mopeds




Steps to take

- Check the CROW-dashboard
 - How many vehicles are there?
- Check usage last week
- Is it a location near a public transport station?
- Are there other modalities in the neighbourhood?
 - Yes, cargobike.
 - Bikes can be placed in the hub based on policy rule

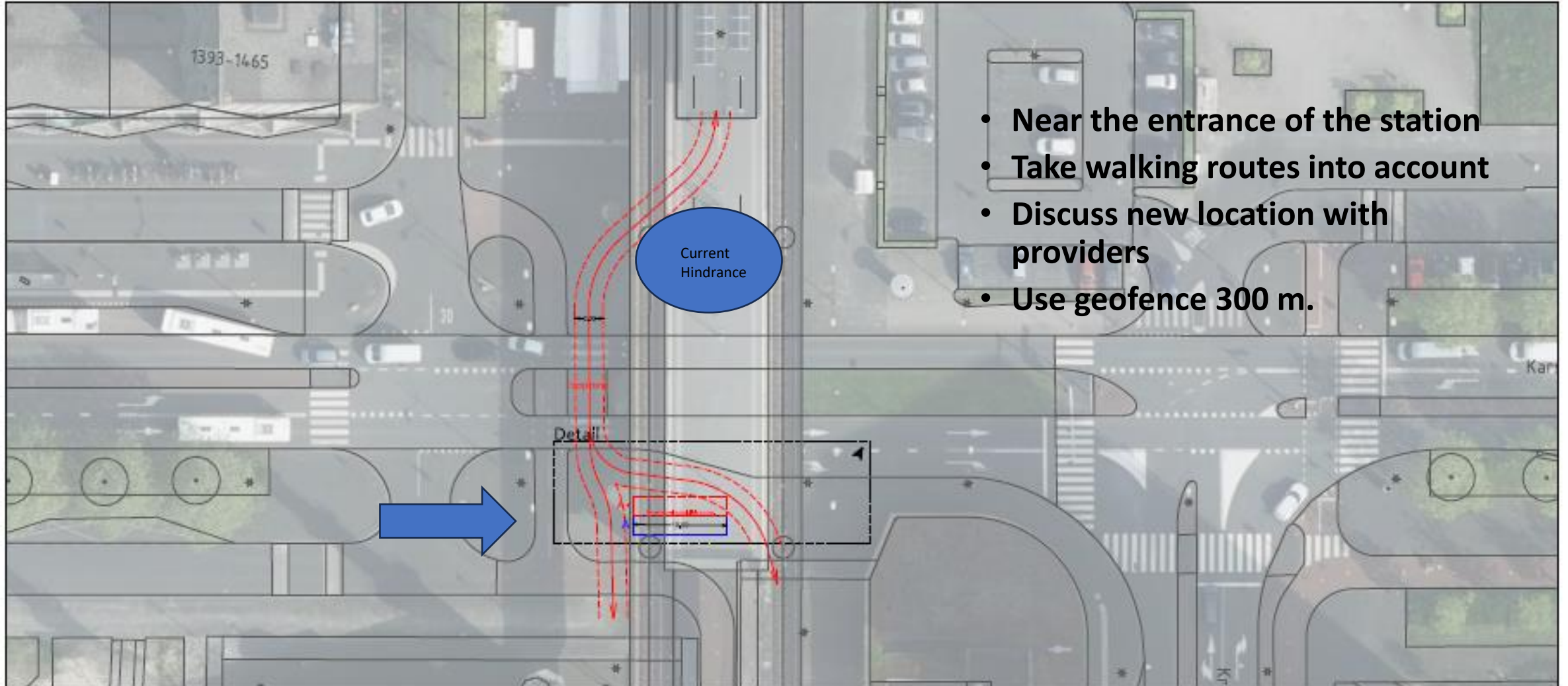


The recipe for a neighbourhood hub



The design

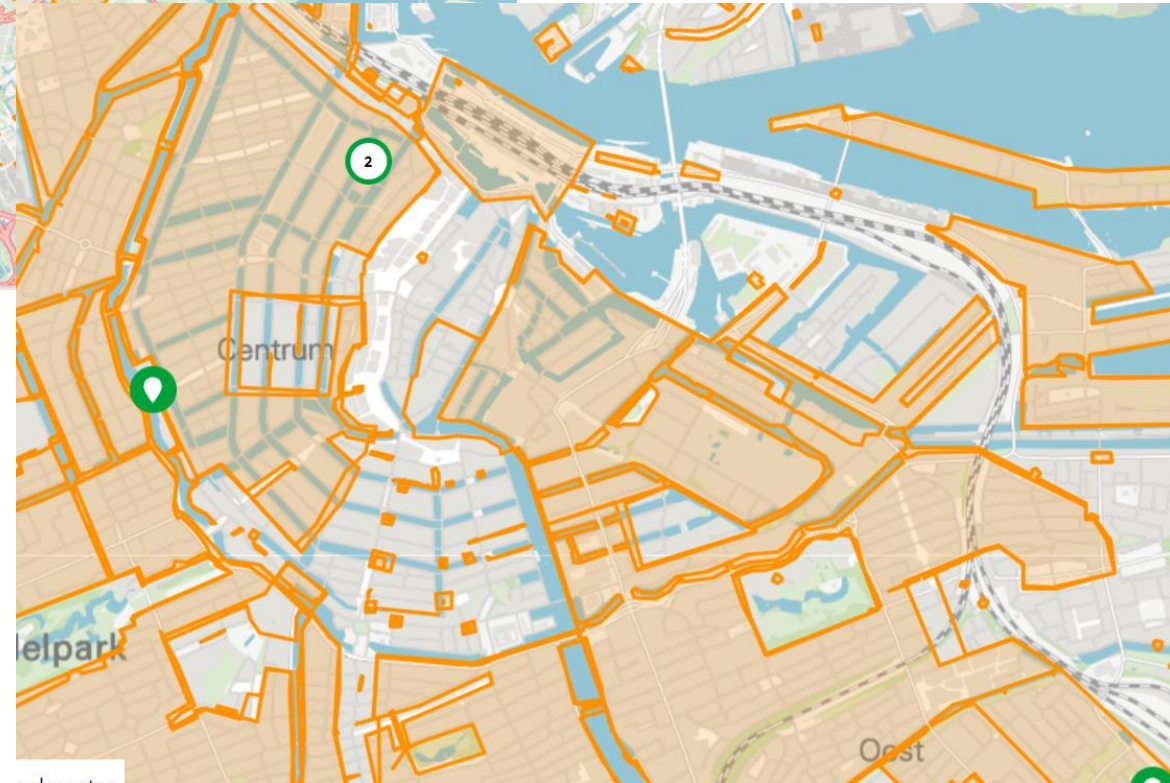
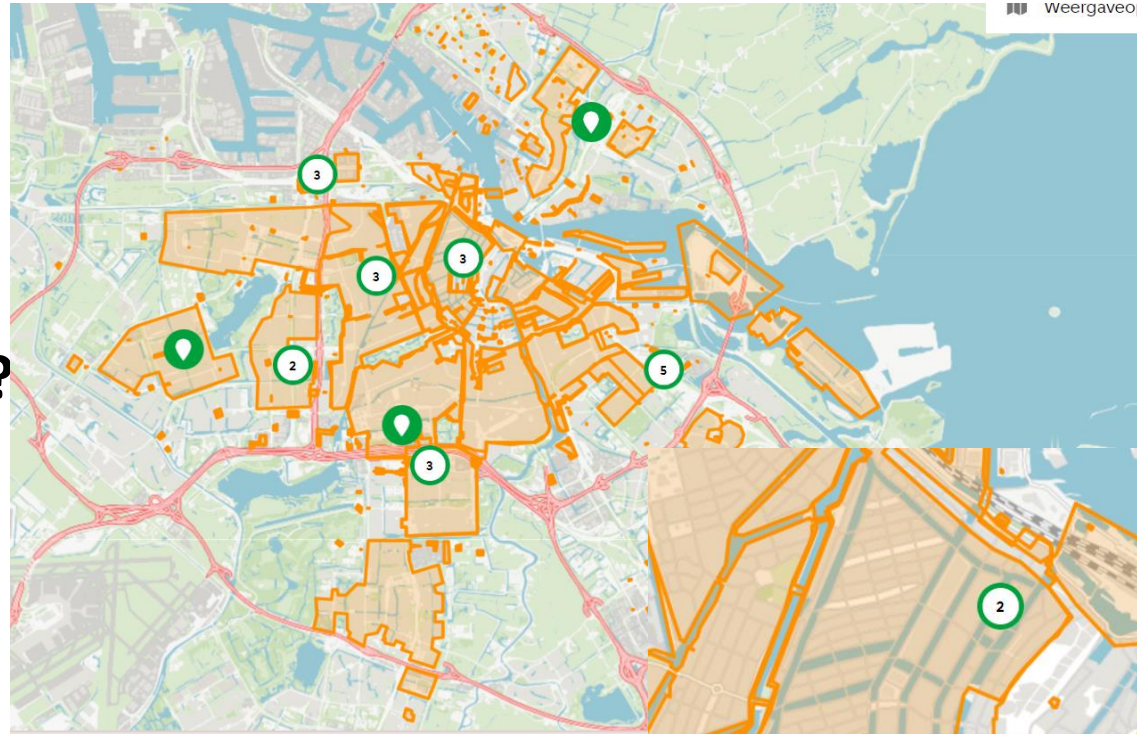
Situatle 1:200



- Near the entrance of the station
- Take walking routes into account
- Discuss new location with providers
- Use geofence 300 m.

When there is hindrance with one modality

- **Why is there hindrance?**
 - Mostly POI's
 - Service area ends
- **Set prohibition zone!**



Thank you



Digitalisation

- **Monitoring and evaluation plan per hub**
- **Data: By permits shared vehicles**
 - **Regular meetings with the providers**
- **Starting with impact measurement**

