

# INDICATORS

How to report on them?



Interreg  
North Sea



Co-funded by  
the European Union

## Technicalities



Join at  
**slido.com**  
**#indicators**



## WHY THIS WEBINAR?



USE OF THE  
INDICATOR  
REPORTING  
MODULE

.....

## AGENDA



1. **OUTPUTS** INDICATORS
2. **RESULTS** INDICATORS
3. WHAT ABOUT THE **CAPACITY BUILDING RESULT** INDICATOR ?

## REPORTING on INDICATORS WHO



## REPORTING on INDICATORS WHERE & WHEN



**OMS**

.....  
**Indicator  
Reporting  
Module**



**AT ALL TIMES**

.....  
**Does not require  
a report round to  
be opened**

## Resource Fact Sheet

[https://www.interregnorthsea.eu/sites/default/files/2023-04/Fact\\_sheet\\_22\\_Intervention\\_logic\\_indicators\\_0.pdf](https://www.interregnorthsea.eu/sites/default/files/2023-04/Fact_sheet_22_Intervention_logic_indicators_0.pdf)

**Interreg  
North Sea**



Co-funded by  
the European Union

### Fact Sheet 22: Intervention logic and indicators

Version	Valid from	Valid to	Main changes
Version 1	16.11.2021	12.04.2023	n/a
Version 2	12.04.2023		Version 2 adds an annex to the fact sheet containing a survey template for data collection on the result indicator on capacity building

#### CORE MESSAGE

The intervention logic is the programme's main tool to structure the individual projects. Indicators form part of the intervention logic and applicants will have to set targets for indicators in the application form. The achievements on indicators will contribute to the project's objectives, which also form part of the



Join at  
**slido.com**  
**#indicators**



# 1 Output indicators

## OUTPUTS

### Data

Indicator	Output	Target
Pilot actions developed jointly and implemented in projects	<b>Pilot 1</b> Lorem ipsum dolor sit amet, consectetur adipiscing elit. Aenean commodo ligula eget dolor. Aenean massa. Cum sociis natoque penatibus et magnis dis parturient montes, nascetur ridiculus mus. Donec quam felis, ultricies nec, pellentesque eu, pretium quis, sem. Nulla consequat massa quis enim. Donec pede justo, fringilla vel, aliquet nec, vulputate eget, arcu. In enim justo, rhoncus ut, imperdiet a, venenatis vitae, justo. Nullam dictum felis eu pede mollis pretium. Integer tincidunt. Cras dapibus. Vivamus elementum semper nisi. Aenean vulputate eleifend tellus. Aenean leo ligula, porttitor eu, consequat vitae, eleifend ac, enim. Aliquam lorem ante, dapibus in, viverra quis, feugiat a, tellus.	3
Strategies and action plans jointly developed	<b>Strategies 1</b> Lorem ipsum dolor sit amet, consectetur adipis	5
Strategies and action plans jointly developed	<b>Strategies 2</b> Lorem ipsum dolor sit amet	3

If in the decision letter, changes to the outputs/result indicators are requested, make sure these changes are approved by the Joint Secretariat and applied before the opening of the next report in the OMS.

Output indicator	Indicator	Target
Output indicator	<b>Pilot actions developed jointly and implemented in projects</b>	Target
Outputs	Pilot1	3
	<i>Total per programme output indicator</i>	3
Result indicator	Solutions taken up or up-scaled by organisations	3
Output indicator	<b>Strategies and action plans jointly developed</b>	Target
Outputs	Strategies 2	3
	Strategies 1	5
	<i>Total per programme output indicator</i>	8
Result indicator	Joint strategies and action plans taken up by organisations	2
Output indicator	<b>Organisations cooperating across borders</b>	Target
Outputs	Number of partners	2
	<i>Total per programme output indicator</i>	2
Result indicator	Organisations with increased institutional capacity due to their participation in cooperation activities across borders	4

## OUTPUTS

### OMS

## STEP 1

1: In the left-hand menu | OMS home page

2: In the progress reports (project and partner-level)

# OUTPUTS

## OMS

# STEP 2

**Periodic Reporting: Activity Reports / Indicator Reporting**

Home > Periodic Reporting > Activity Reports > Indicator Reporting

Finances Reports Status

**Project: DFA**

- 📄 Outputs/Pilots
- 📄 Outputs/Strategies
- 📄 Results/Solutions
- 📄 Results/Joint Strategies
- 📄 Results/Organisations

**Menu with all the available indicators**

# OUTPUTS

## OMS

# STEP 3

**Interreg North Sea 2021-2027 Online Monitoring System**

DFA Indicator reporting: Outputs / Pilots Add Guidance Indicator reporting

Home > Periodic Reporting > Activity Reports > DFA / Indicator reporting: Outputs / Pilots

Application: Demo Full Application

Output Indicator \*  ▲

Pilot action title \*  ▲

Status \*  ▲

Short description of the pilot

Latest progress and in case the output is achieved please provide a short description of the solution.

Rich text editor toolbar: Undo, Redo, Bold, Italic, Underline, Link, Unlink, Bulleted List, Numbered List, Indent, Outdent, Table, Table of Contents, View Source, Fullscreen, Help.

Country:

Postal code:

# OUTPUTS OMS

## STEP 3







In case you are adding a pilot in the North Sea basin, you need to click on the map, and the system will provide you with the relevant latitude and longitude.



# OUTPUTS OMS

Output indicator: Pilot actions developed jointly and implemented in projects

Showing 1 to 10 of 11 records

Output indicator	Pilot action title	Description	Country Postal code	Latitude Longitude	Status	Submitted in Report	User
 	Pilot 1	Entry 2 not achieved not submitted		35.72033340868979 1.700670249805522 8	Not achieved	Not submitted yet	LeadBen Demian OMS Apogee Test LB- Org
 						Not submitted yet	LeadBen Demian OMS Apogee Test LB- Org
 						Not submitted yet	LeadBen Demian OMS Apogee Test LB- Org
	Pilot 1	delivery of pilot (CSV 25-9-2023)	Denmark 5800	55.322 10.7801		Report #1	LeadBen Demian OMS Apogee Test LB- Org
	Pilot 1	test pilot 2	Denmark	55.6878 12.5911		Report #1	LeadBen Demian OMS Apogee Test LB-

 There are updated data reported in Indicator reporting. Please click the button to refresh the table.  Update now





Join at [slido.com](https://www.slido.com/join/indicators)  
#indicators

# 2

## Result indicators

## RESULTS Data

C.6 Results		
C.6 Project results		
Indicator	Description	Target
1 Solutions taken up or up-scaled by organisations	Lorem ipsum dolor sit amet, consectetur adipiscing elit. Aenean commodo ligula eget dolor. Aenean massa. Cum sociis natoque penatibus et magnis dis parturient montes, nascetur ridiculus mus. Donec quam felis, ultricies nec, pellentesque eu, pretium quis, sem. Nulla consequat massa quis enim. Donec nuncet ridiculus mus. Donec quam felis, ultricies nec, pellentesque eu, pretium quis, sem. Nulla consequat massa quis enim. Donec.	3
2 Organisations with increased institutional capacity due to their participation in cooperation activities across borders	Lorem ipsum dolor sit amet, consectetur adipiscing elit. Aenean commodo ligula eget dolor. Aenean massa. Cum sociis natoque penatibus et magnis dis parturient montes, nascetur ridiculus mus. Donec quam felis, ultricies nec, pellentesque eu, pretium quis, sem. Nulla consequat massa quis enim.	4
3 Joint strategies and action plans taken up by organisations	some joing strategies	2

Output indicator	Pilot actions developed jointly and implemented in projects	Target
Outputs	Pilot1	3
	Total per programme output indicator	3
Result indicator	Solutions taken up or up-scaled by organisations	3
Output indicator	Strategies and action plans jointly developed	Target
Outputs	Strategies 2	3
	Strategies 1	5
	Total per programme output indicator	8
Result indicator	Joint strategies and action plans taken up by organisations	2
Output indicator	Organisations cooperating across borders	Target
Outputs	Number of partners	2
	Total per programme output indicator	2
Result indicator	Organisations with increased institutional capacity due to their participation in cooperation activities across borders	4

If in the decision letter, changes to the outputs/result indicators are requested, make sure these changes are approved by the Joint Secretariat and applied before the opening of the next report in the OMS.

# RESULTS OMS

## OUTPUTS OMS

### STEP 1

1: In the left-hand menu - OMS home page

### STEP 2

Menu with all the available indicators

# RESULTS OMS

## STEP 3

### DFA / Indicator reporting: Results / Solutions

Home > Periodic Reporting > Activity Reports > DFA / Indicator reporting: Results / Solutions

Project	Demo Full Application
Result Indicator	Solutions taken up or up-scaled by organisations Lorem ipsum dolor sit amet, consectetur adipiscing elit. Aenean commodo ligula eget dolor. Aenean massa. Cum sociis natoque penatibus et magnis dis parturient montes, nascetur ridiculus mus. Donec quam felis, ultricies nec, pellentesque eu, pretium quis, sem. Nulla consequat massa quis enim. Donec.nascetur ridiculus mus. Donec quam felis, ultricies nec, pellentesque eu, pretium quis, sem. Nulla consequat massa quis enim. Donec.
Result target	3
Achieved in this period	<input type="text"/>
Please describe who has taken up the solution, how and what is the benefit of it.*	<p><b>B</b> <i>I</i> <u>u</u> </p> <p>Limit of 500 characters</p>

# RESULTS OMS

## STEP 3

**DFA / Indicator reporting: Results / Joint strategies**

Home > Periodic Reporting > Activity Reports > DFA / Indicator reporting: Results / Joint strategies

Project: Demo Full Application


Result Indicator: Joint strategies and action plans taken up by organisations  
some joining strategies

Result target: 2

Achieved in this period:

Please describe who has taken up the strategy/ action plan, how and what is the benefit of it. \*

Limit of 500 characters



0 CHARACTERS POWERED BY TINY

Join at  
[slido.com](https://www.slido.com)  
#indicators



R E S U L T

### 3

## Capacity building indicator

## CAPACITY RESULTS

What is this indicator?

“Number of organisations that increased their institutional capacity in the thematic field of the project by actively participating in cooperation activities across borders”

Output indicator	Organisations cooperating across borders	Target
Outputs	Number of partners	2
	<i>Total per programme output indicator</i>	2
Result indicator	Organisations with increased institutional capacity due to their participation in cooperation activities across borders	4


## CAPACITY RESULTS

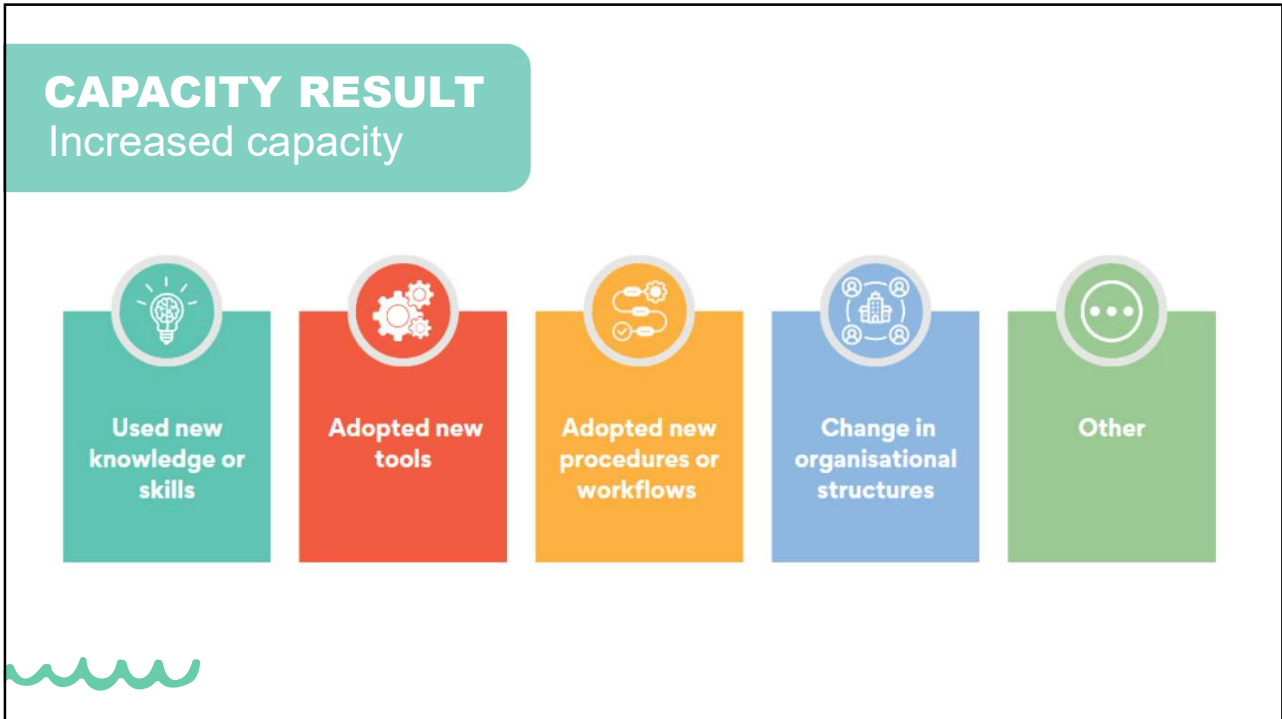
Number of organisations

Organisations that are **part of** the partnership



Organisations that are **outside** of the partnership





**CAPACITY RESULT**  
Increased capacity

**FACT SHEET 22 ANNEX**  
Survey template for data collection (Word version)

**DFA / Indicator reporting: Results / Organisations**  
Home » Periodic Reporting » Activity Reports » DFA / Indicator reporting: Results / Organisations

Project: Demo Full Application

Name of reporting partner \*: Select an option

Name of organisation with increased capacity \*: [Text Field]

Type of organisation \*: Select an option

Country \*: Select an option

Status of the organisation with increased capacity \*: Select an option

VAT number \*: [Text Field]

Type of increased capacity \*:  Usage of new knowledge or skills  Adoption of new tools  Adoption of new procedures or workflows  Change in the organisational structure  Other

**CAPACITY RESULT**

Increased capacity

**NO  
DOUBLE  
COUNTING****CAPACITY RESULT**

Active participation

Definition from Fact Sheet 22:

“This is defined as more than one instance of exchange in which the organisation played an active role.

The organisation has undergone a learning process through project activities.”

**ANY  
QUESTIONS?**



Join at  
**slido.com**  
**#indicators**



**Thank you**

